



## 2019 NATIONAL BIKEABILITY CONFERENCE DELEGATE INFORMATION

### 1.0 LOCATIONS – EVENING SOCIAL AND MAIN CONFERENCE DAY

The venue for both the evening social and main conference day is:- **The Left Bank**, Bridge St, Hereford HR4 9DG <https://herefordleftbank.com/> Tel No. 01432 357753



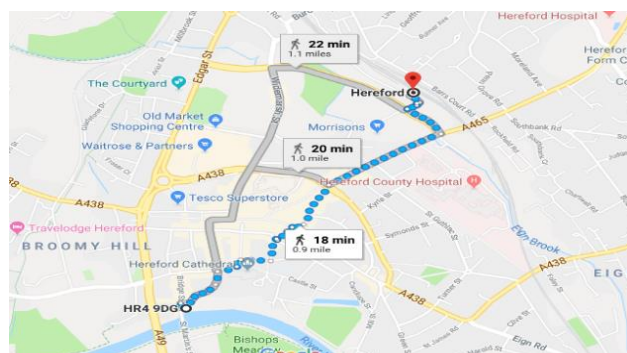
### 2.0 TRAVEL TO THE CONFERENCE

**By train** – Hereford Train Station, Station Approach, Hereford HR1 1BB. To the venue by vehicle it's 1.3 miles away, approximately an 8 minute cab drive. The shortest cycle route is 1 mile and approximately 7 minutes.

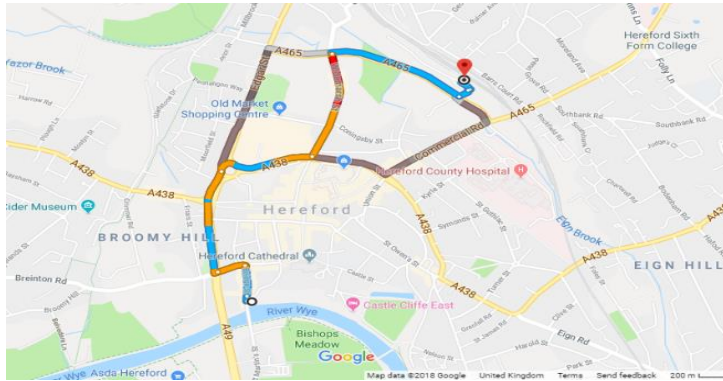
You can book tickets direct from [Trainline](#) or [National Rail](#).

We encourage you to join our programme on Wednesday 15th May, which includes a cycle ride around Hereford followed by an evening reception at [The Left Bank](#). Off-peak trains during the day will be considerably cheaper than peak-time trains on the Thursday morning (especially if booked in advance), which will help to off-set the cost of overnight accommodation.

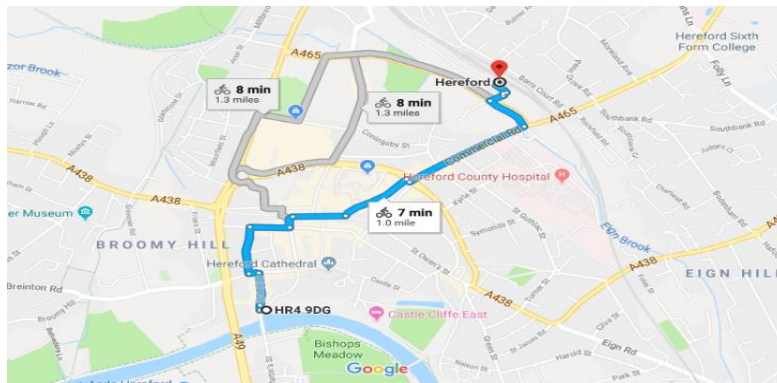
**Walking route** – from the train station



**Vehicle route Map – (if travelling by cab from the train station)**

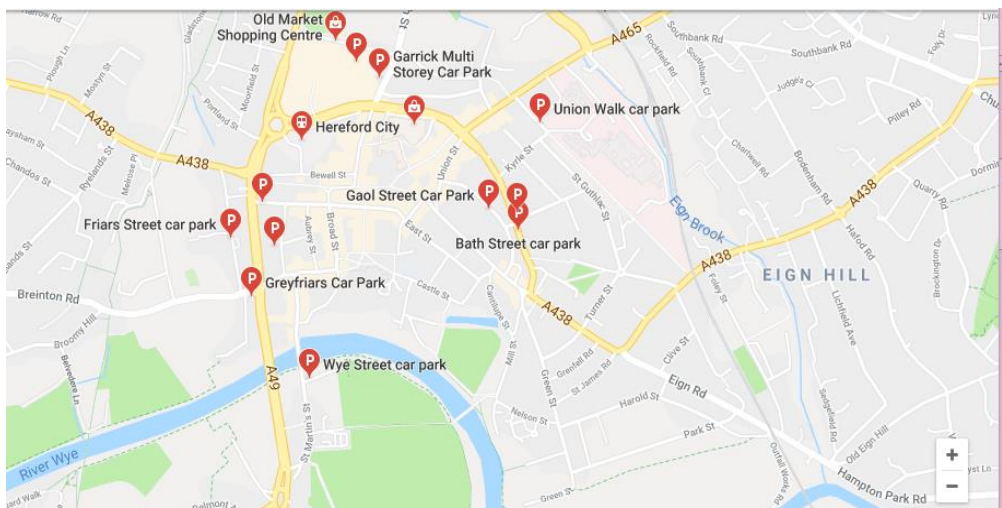


**Cycle route Map - (if travelling by bike from the train station)**



**By car – Local car parks**

<p><b>Wye Street Car Park (HR2 7RB)</b> Charges: £6 (up to 24 hours) Distance to venue: <u>2 minute walk</u></p>	<p><b>Greyfriars Car Park (HR4 0BE)</b> Charges: £6 (up to 24 hours) Distance to venue: <u>4 minute walk</u></p>
<p><b>St Martins Car Park (HR2 7RQ)</b> Charges: £6 (up to 24 hours) Distance to venue: <u>5 minute walk</u></p>	<p><b>Garrick Multi Story Car Park (HR4 9HG)</b> Charges: £6 (up to 24 hours) Distance to venue: <u>10 minute walk</u></p>
<p><b>Bath Street Car Park (HR1 2HQ)</b> Charges: £6 (up to 24 hours) Distance to venue: <u>11 minute walk</u></p>	<p><b>Merton Meadow Car Park (HR4 9HE)</b> Charges: £5 (Up to 24 hours) Distance to venue: <u>15 minute walk</u></p>
<p><b>Plough Lane Car Parks (HR4 0LE)</b> Charges: one car park free (access by driving straight on past the Plough Lane offices and turning left at the Bulmers security gate. It is then the third car park along) and 2 pay &amp; display car parks next to council building (£1.10 for over 5 hours)</p>	



**By Bus** – bus information can be found below. Plus Bus info can be found [here](#).

<b>Arriving</b>	
<b>Stagecoach – T14 (to Hay-on-Wye)</b> Railway Station – 8:30am Broad Street – 8:43am	<b>Stagecoach – 33 (to Gloucester)</b> Railway Station – 8:47am Broad Street – 9:02am
<b>Stagecoach - T14</b> Railway Station – 9:15am Broad Street – 9:28am	
<b>Departing</b>	
<b>Stagecoach – T14</b> Bridge Street – 4:33pm Railway Station – 4:44pm	<b>Stagecoach - 33</b> Bridge Street – 4:32pm Railway Station – 4:40pm
<b>Stagecoach – T14</b> Bridge Street – 5:33pm Railway Station – 5:44pm	<b>Stagecoach - 33</b> Bridge Street – 5:37pm Railway Station – 5:45pm

### 3.0 EVENING SOCIAL

This year’s social will be from 6pm – 9pm at the conference venue, The Left Bank in the Wye Room. Those delegates who are attending on the Wednesday evening will be given their delegates pack on the night, so help save time with registration on the Thursday morning.

Food will be served as soon after 6pm as possible, followed by a fun and entertaining quiz evening starting around 7pm. Please bring a pen and find yourself a team.

### 4.0 BIKE RIDE DETAILS

The meeting point for the bike ride will be by the tennis courts on Bishops Meadow. Walk away from The Left Bank, stay on the same side as the venue, over the bridge then take the pathway alongside the river. The meeting point will be by the brick built building which is next to the tennis courts.



A route of the bike ride can be found below:-

